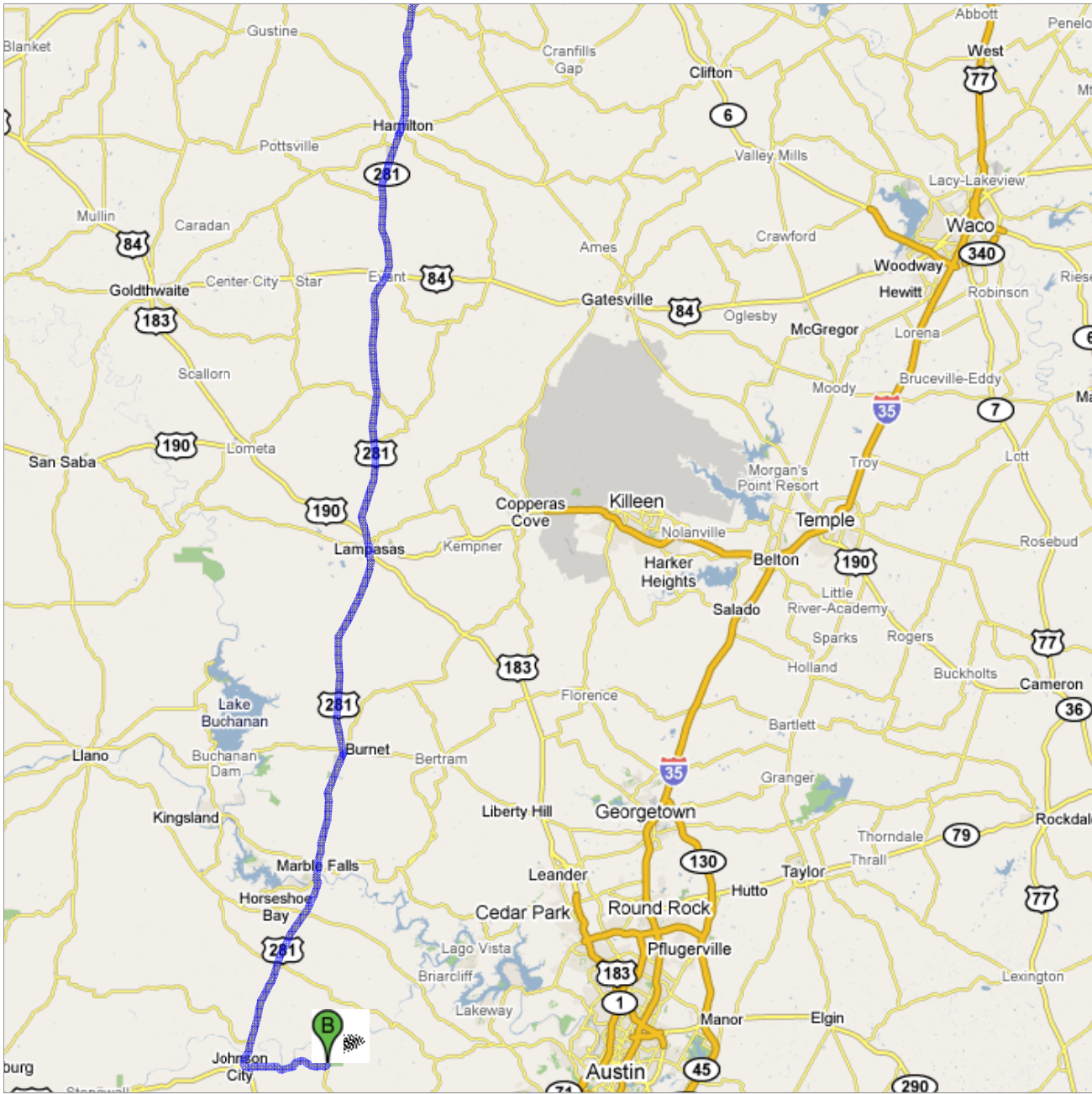




Directions to 2585 Park Road 6026, Johnson City, TX 78636

221 mi – about 4 hours 42 mins




Save trees. Go green!
Download Google Maps on your phone at google.com/gmm




2200 S Davis Dr
Arlington, TX 76013

	1. Head south on S Davis Dr toward W Arkansas Ln	go 377 ft total 377 ft
	2. Turn left at W Arkansas Ln About 1 min	go 0.3 mi total 0.4 mi
	3. Turn right toward S Cooper St/TX-157	go 138 ft total 0.4 mi
	4. Turn right at S Cooper St/TX-157 About 5 mins	go 2.2 mi total 2.6 mi
	5. Merge onto I-20 W via the ramp to FT Worth About 11 mins	go 10.8 mi total 13.4 mi
	6. Take exit 437 to merge onto I-35W S toward Waco About 9 mins	go 8.1 mi total 21.5 mi
	7. Take exit 37 for Wilshire Blvd/State Hwy 174 S toward Cleburne About 1 min	go 0.5 mi total 22.0 mi
	8. Merge onto TX-174/NE Wilshire Blvd Continue to follow TX-174 About 20 mins	go 12.9 mi total 34.9 mi
	9. Turn right toward W Katherine P Raines Rd/US-67 About 1 min	go 0.4 mi total 35.3 mi
	10. Turn right at W Katherine P Raines Rd/US-67 Continue to follow US-67 About 9 mins	go 6.5 mi total 41.8 mi
	11. Continue on TX-67 About 21 mins	go 17.8 mi total 59.6 mi
	12. Continue on NE Big Bend Trail/TX-144/US-67 Continue to follow NE Big Bend Trail/US-67 About 3 mins	go 2.5 mi total 62.1 mi
	13. Continue on TX-67 About 12 mins	go 10.1 mi total 72.2 mi
	14. Continue on US-67 About 1 min	go 1.0 mi total 73.2 mi
	15. Slight left at TX-220 About 21 mins	go 13.6 mi total 86.7 mi
	16. Turn right at 2nd St/TX-6 About 1 min	go 0.3 mi total 87.1 mi
	17. Turn left at US-281/S Walnut St About 1 min	go 0.5 mi total 87.6 mi
	18. Continue on TX-281 About 21 mins	go 19.0 mi total 107 mi
	19. Continue on N Rice St/US-281 About 3 mins	go 1.9 mi total 109 mi
	20. Continue on TX-281 About 20 mins	go 17.7 mi total 126 mi
	21. Continue on US-281 About 31 mins	go 27.0 mi total 153 mi
	22. Continue on S Key Ave/TX-281/US-183/US-190 Continue to follow S Key Ave/US-183/US-190	go 0.5 mi total 154 mi

About 1 min

- | | | |
|---|---|----------------------------|
|  | 23. Slight right at TX-281
About 3 mins | go 2.0 mi
total 156 mi |
| | 24. Continue on US-281
About 1 hour 5 mins | go 55.6 mi
total 211 mi |
|  | 25. Turn left at 2766/A Robison Rd
Continue to follow 2766
About 19 mins | go 9.2 mi
total 221 mi |
|  | 26. Turn left at Park Rd 6026
About 1 min | go 0.4 mi
total 221 mi |

 **2585 Park Road 6026**
Johnson City, TX 78636

These directions are for planning purposes only. You may find that construction projects, traffic, weather, or other events may cause conditions to differ from the map results, and you should plan your route accordingly. You must obey all signs or notices regarding your route.

Map data ©2008 LeadDog Consulting, Tele Atlas